









Official Zoning Map
January 2014

ZONING LEGEND

-  R-1 Single Family Residential District
-  R-2 Single Family Residential District
-  R-3 Single Family Residential District
-  MFR Multiple Family Residential District
-  C-1 Commercial District
-  PUD Planned Unit Development



**ZONING MAP OF THE
CITY OF
EAST GRAND RAPIDS
MICHIGAN**



0 310 620 1,240 1,860 2,480 Feet

REGIS Revised January 2014 with REGIS and City of East Grand Rapids data. T.Faasse

Christopher J. Bessert, 5/2003

